



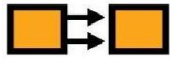
Autor piktograma: Sergio Palao Vir: ARASAAC (<http://www.arasaac.org>) Licenca: CC (BY-NC-SA) Lastništvo: Gobierno de Aragón (España)

2021-1-RS01-KA220-SCH-000034462








ISECI SLIKE I



STAVI ISTO NA ISTO.










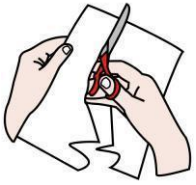


IZABERI ISTE SLIKE RELJEFA I








ZALEPI.





ISECI SLIKE.






RAZVRSTAJ ISTE RELJEFE I



ZALEPI U


ODGOVARAJUĆE POLJE.



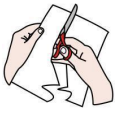
BREŽULJAK







BRDO



RAVNICA



ISECI SLIKE.






RAZVRSTAJ ISTE RELJEFE I




ZALEPI U

ODGOVARAJUĆE POLJE.







PLANINA



DOLINA









ISECI SLIKE.










ZAOKRUŽI DOLINU.











ZAOKRUŽI BREŽULJAK.










ZAOKRUŽI RAVNICU.











ZAOKRUŽI PLANINU.















ZAOKRUŽI BRDO.















POVEŽI ISTE RELJEFE.






POVEŽI ISTE RELJEFE.







POVEŽI SLIKU I ODGOVARAJUĆU REČ.




BREŽULJAK




BRDO



PLANINA




DOLINA




RAVNICA




POVEŽI SLIKU I ODGOVARAJUĆU REČ.




RAVNICA




BREŽULJAK



DOLINA



BRDO



PLANINA






PROČITAJ I






ZAOKRUŽI ODGOVARAJUĆU SLIKU.

RAVNICA



BREŽULJAK






PROČITAJ I






ZAOKRUŽI ODGOVARAJUĆU SLIKU.




DOLINA

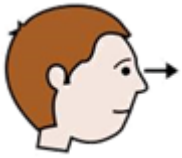


BRDO



PLANINA






POGLEDAJ SLIKU. PROČITAJ I
ŠTA JE NA SLICI.




ZAOKRUŽI




BREŽULJAK

BRDO



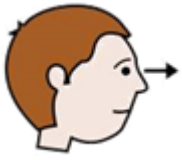
RAVNICA

BREŽULJAK



PLANINA


DOLINA



POGLEDAJ SLIKU. PROČITAJ I
ŠTA JE NA SLICI.

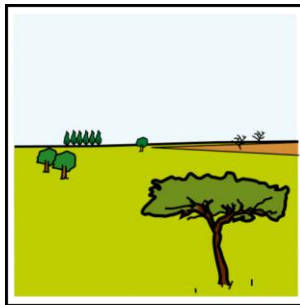


ZAOKRUŽI



DOLINA

RAVNICA




BREŽULJAK

RAVNICA




ZAOKRUŽI ŠTA JE NA SLICI.



PLANINA

BRDO


JEZERO



BREŽULJAK

REKA

RAVNICA




BREŽULJAK

BRDO

RAVNICA



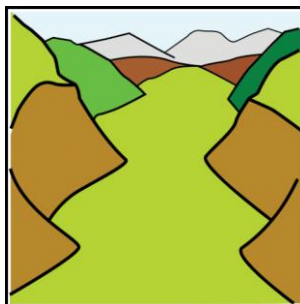
ZAOKRUŽI ŠTA JE NA SLICI.



BREŽULJAK

PLANINA

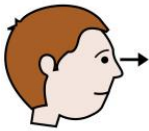
MORE



PLANINA

DOLINA

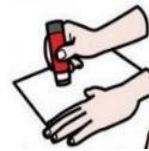
JEZERO



GLEDAJ SLIKE I

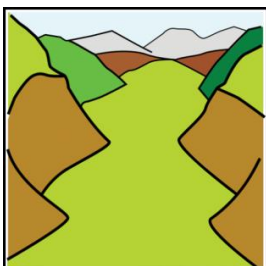






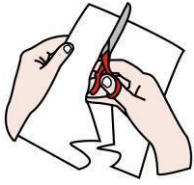
NAPIŠI ILI



ZALEPI

ODGOVARAJUĆU REČ.





ISECI REČI.

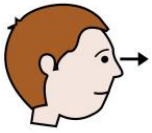
BREŽULJAK

PLANINA

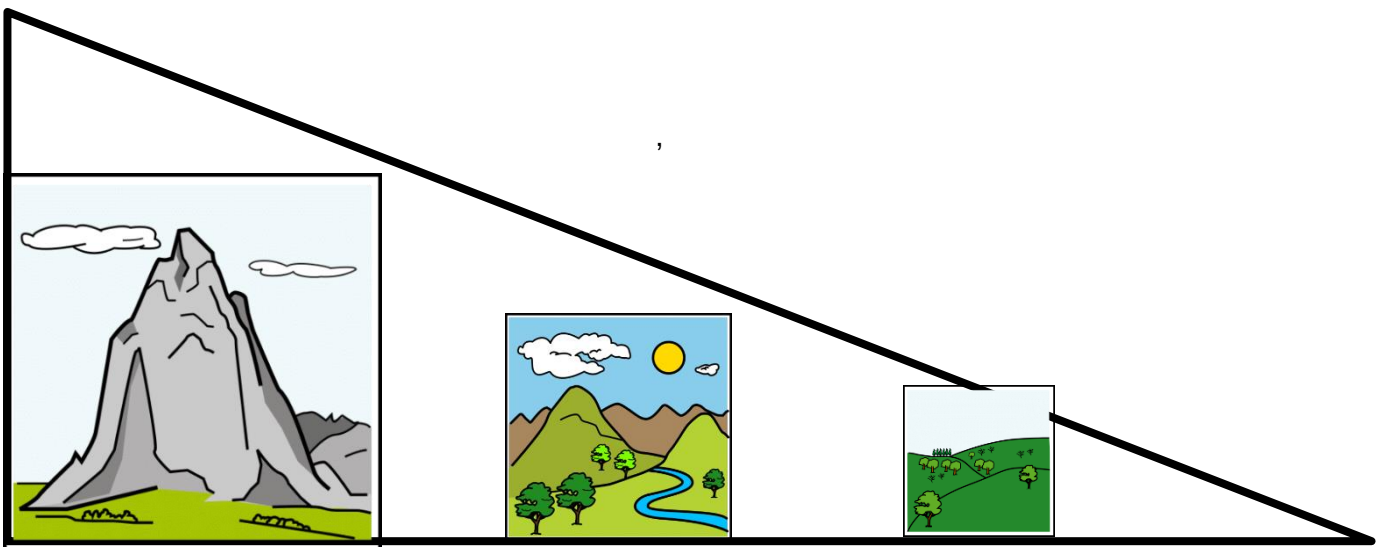
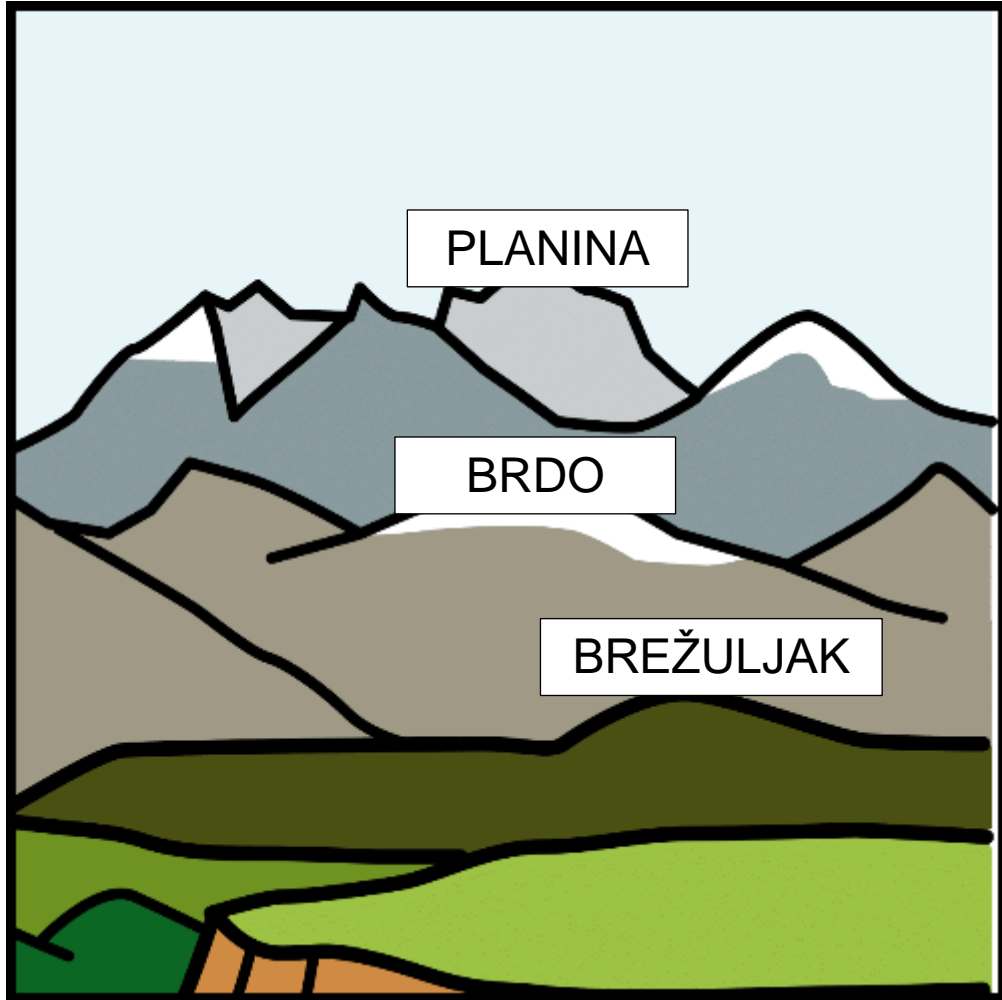
DOLINA

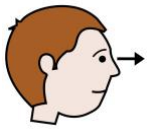
BRDO

RAVNICA

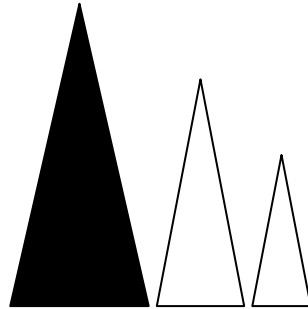



GLEDAJ SLIKE.

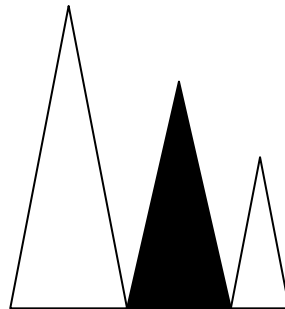





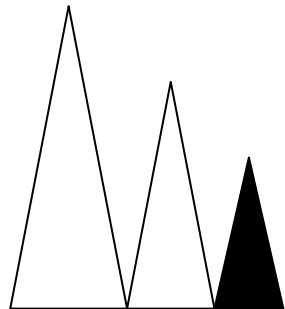
POGLEDAJ SLIKE I UOČI ŠTA JE NAJVIŠE.



PLANINA JE NAJVIŠA.




BRDO JE SREDNJE.


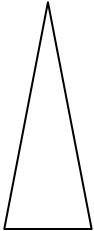






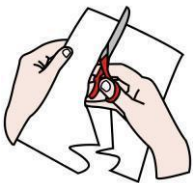
BREŽULJAK JE NAJNIŽI.






ZALEPI SLIKE PO VISINI.








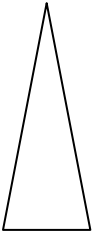

ISECI SLIKE.

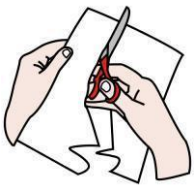







ZALEPI SLIKE PO VISINI.

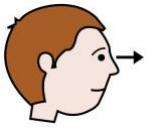


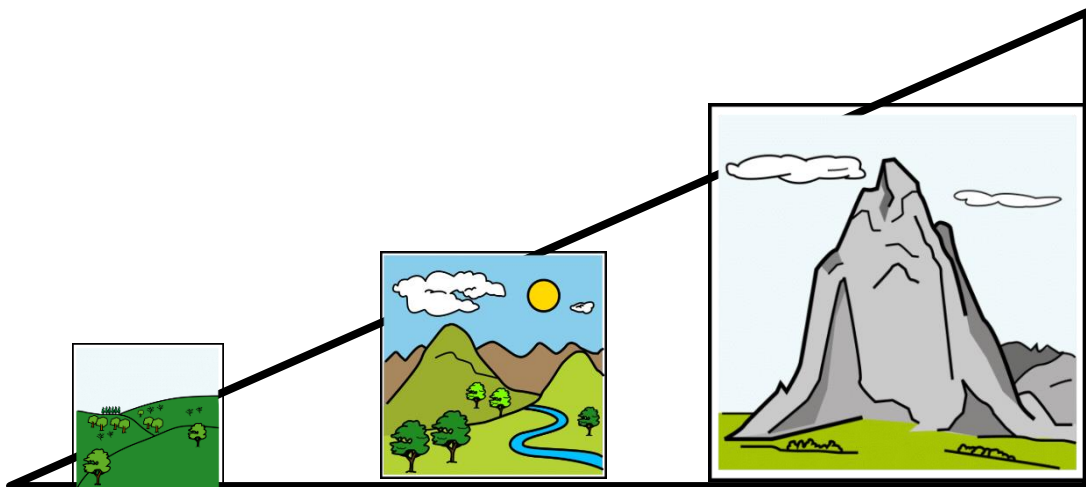
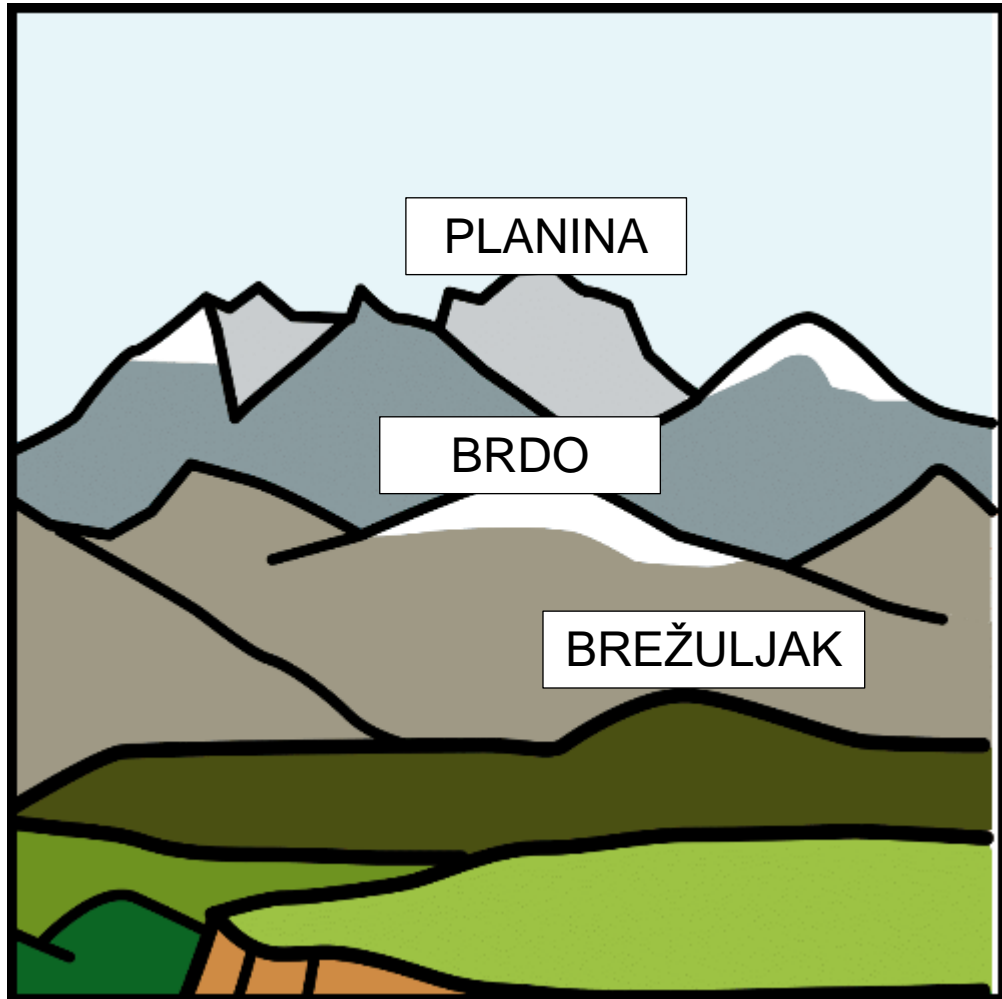


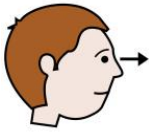
ISECI SLIKE.



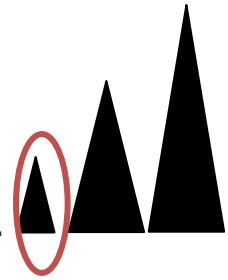


POGLEDAJ SLIKE.







POGLEDAJ SLIKE I UOČI ŠTA JE NAJNIŽE.



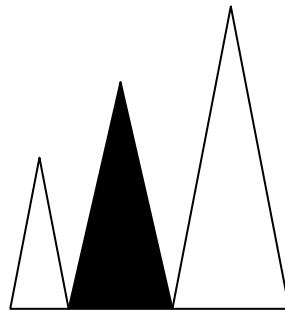
BREŽULJAK



BREŽULJAK JE NAJNIŽI.



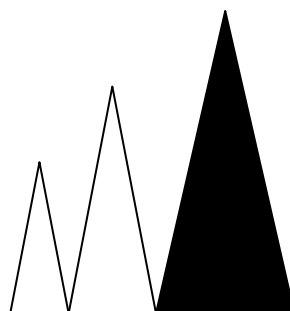
BRDO



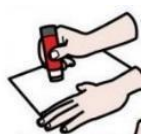
BRDO JE SREDNJE.



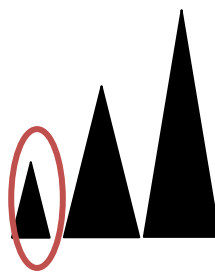
PLANINA


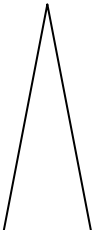
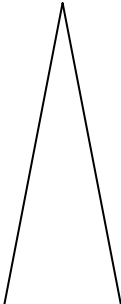





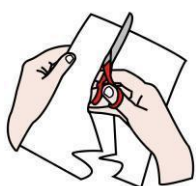
PLANINA JE NAJVIŠA.






ZALEPI SLIKE PO VISINI.

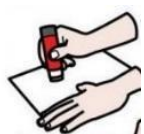


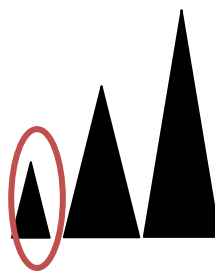



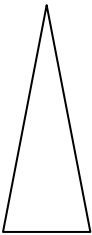
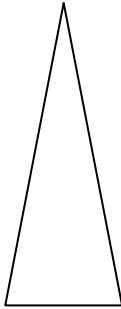
ISECI SLIKE.

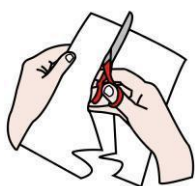







ZALEPI SLIKE PO VISINI.

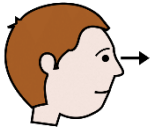




ISECI SLIKE.





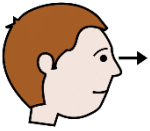
POGLEDAJ I



PROČITAJ NADMORSKE VISINE.



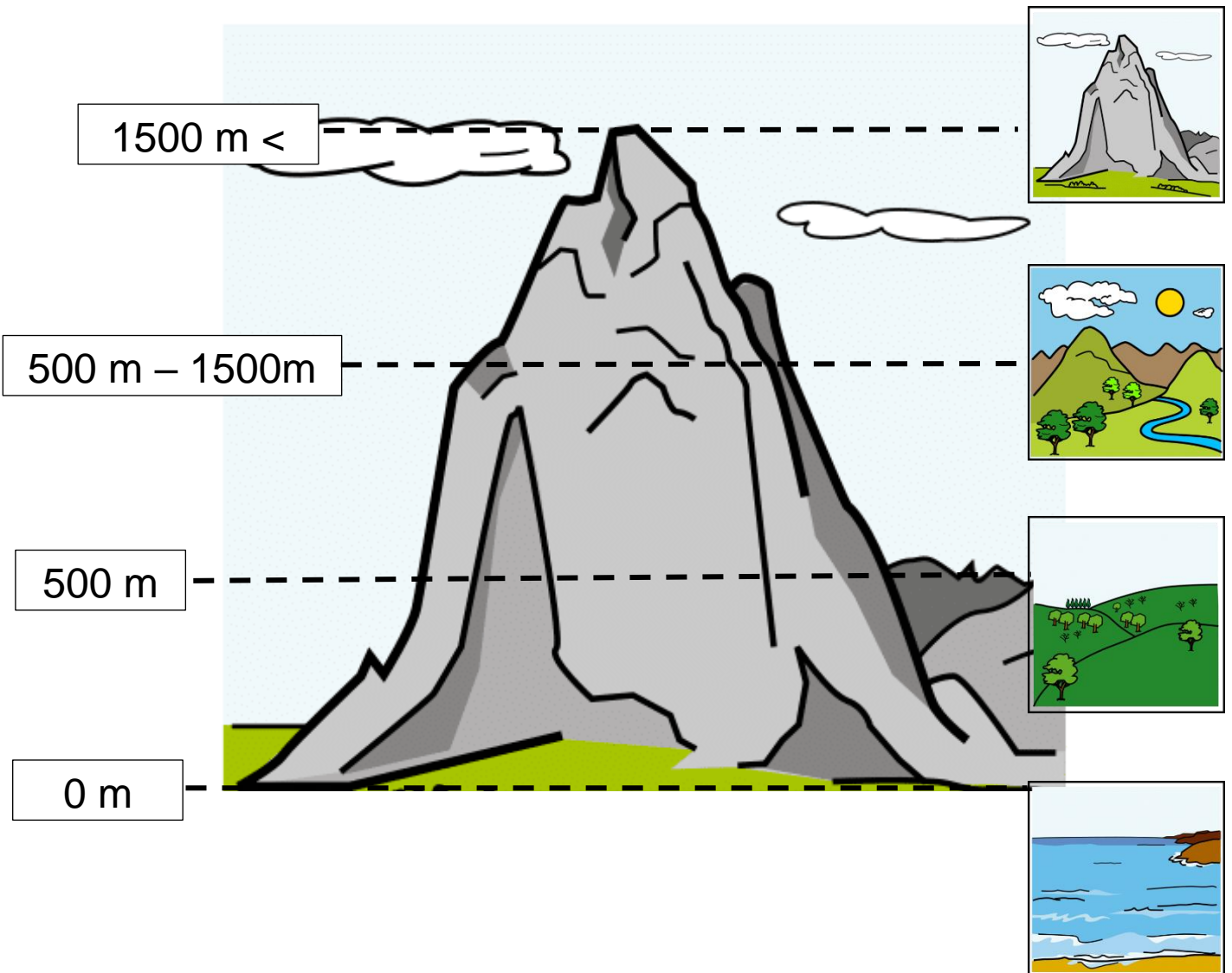
NADMORSKU VISINU MERIMO NA OSNOVU NIVOVA MORA.



POGLEDAJ I



PROČITAJ NADMORSKE VISINE.








RAZVRSTAJ RELJEFE PREMA NADMORSKOJ VISINI.

DO 500 m	OD 500 DO 1500 m	NAD 1500 m




ISECI SLIKE.







ZAOKRUŽI TAČAN ODGOVOR.





DA LI JE BRDO **VIŠE** OD BREŽULJKA?





DA NE

DA LI JE PLANINA **NIŽA** OD BRDA?

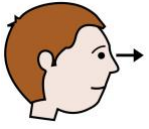


DA NE

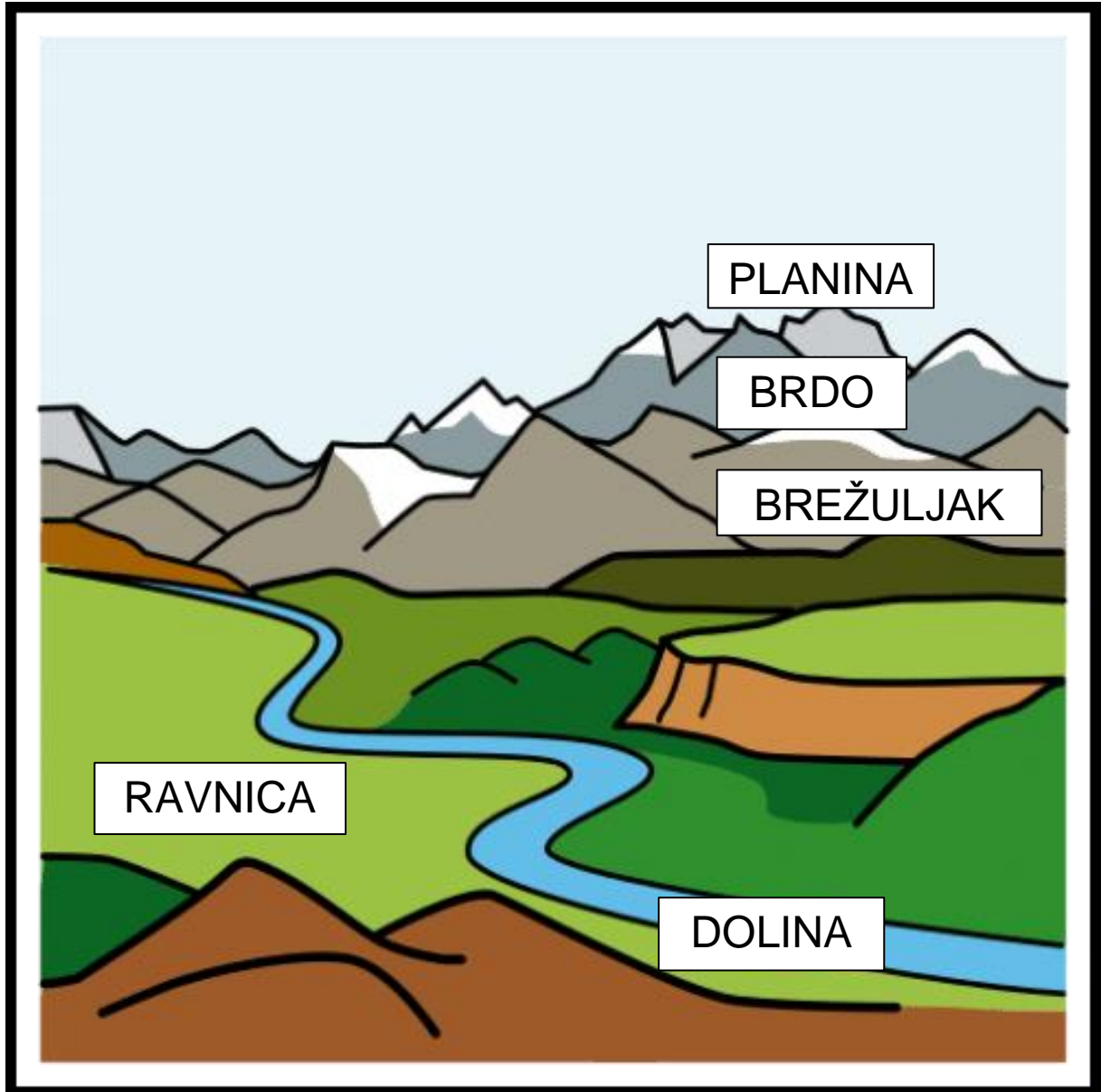
DA LI JE PLANINA **VIŠA** OD BREŽULJKA?



DA NE



POGLEDAJ GDE JE ŠTA?





POVEŽI OBLIKE RELJEFA.

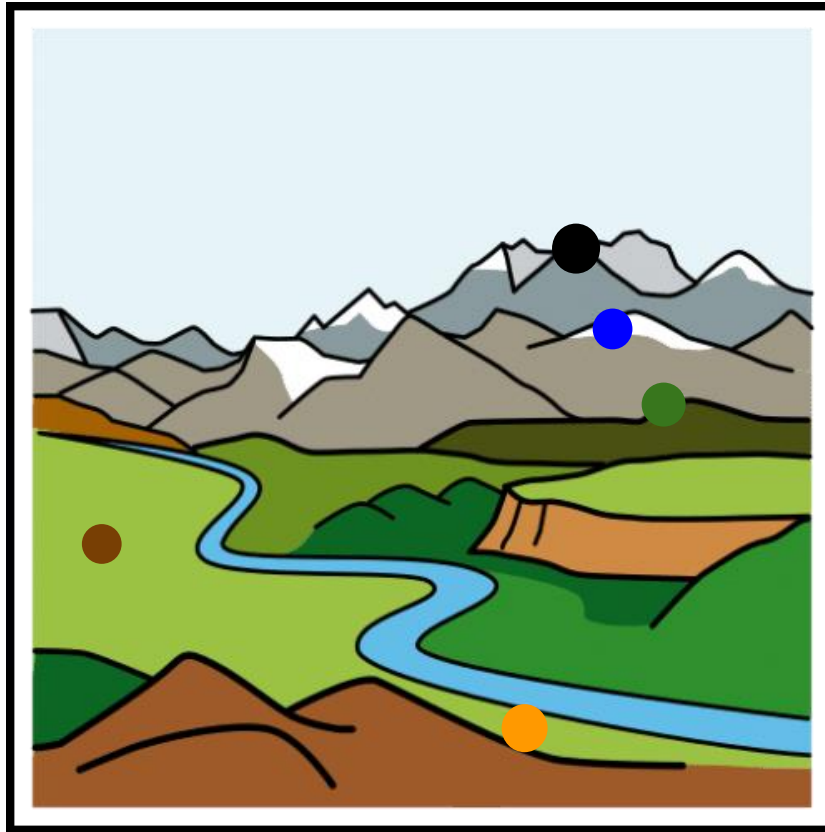
PLANINA



BRDO



BREŽULJAK



RAVNICA

DOLINA

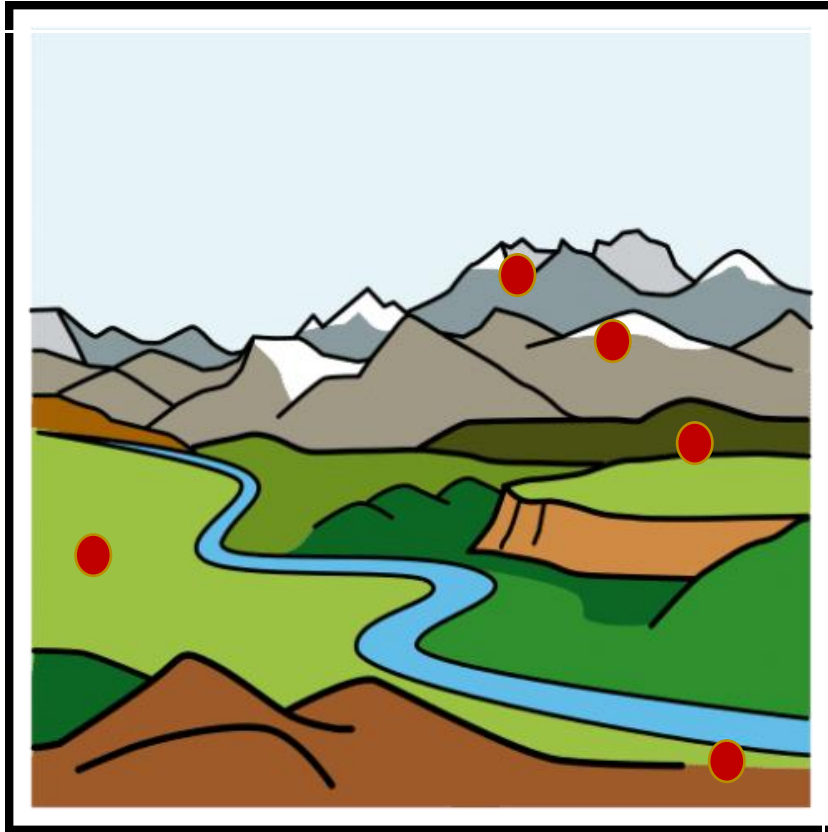


POVEŽI OBLIKE RELJEFA.

PLANINA

BRDO

BREŽULJAK

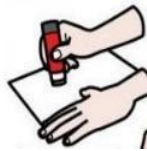


RAVNICA

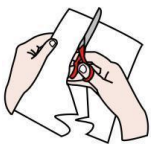
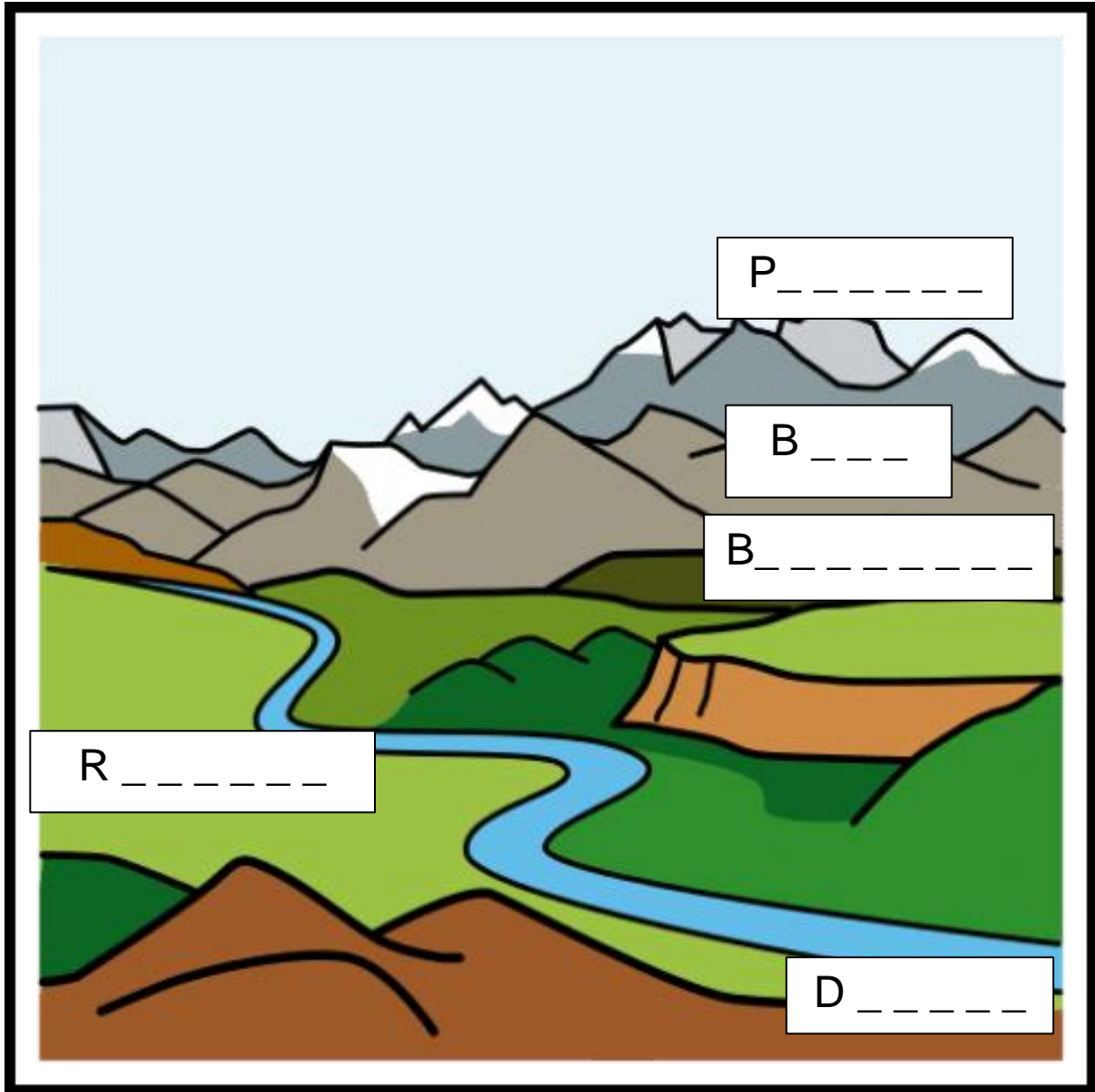
DOLINA



NAPIŠI ILI



ZALEPI ODGOVARAJUĆU REČ.



ISECI REČI.

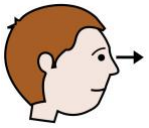
RAVNICA

PLANINA

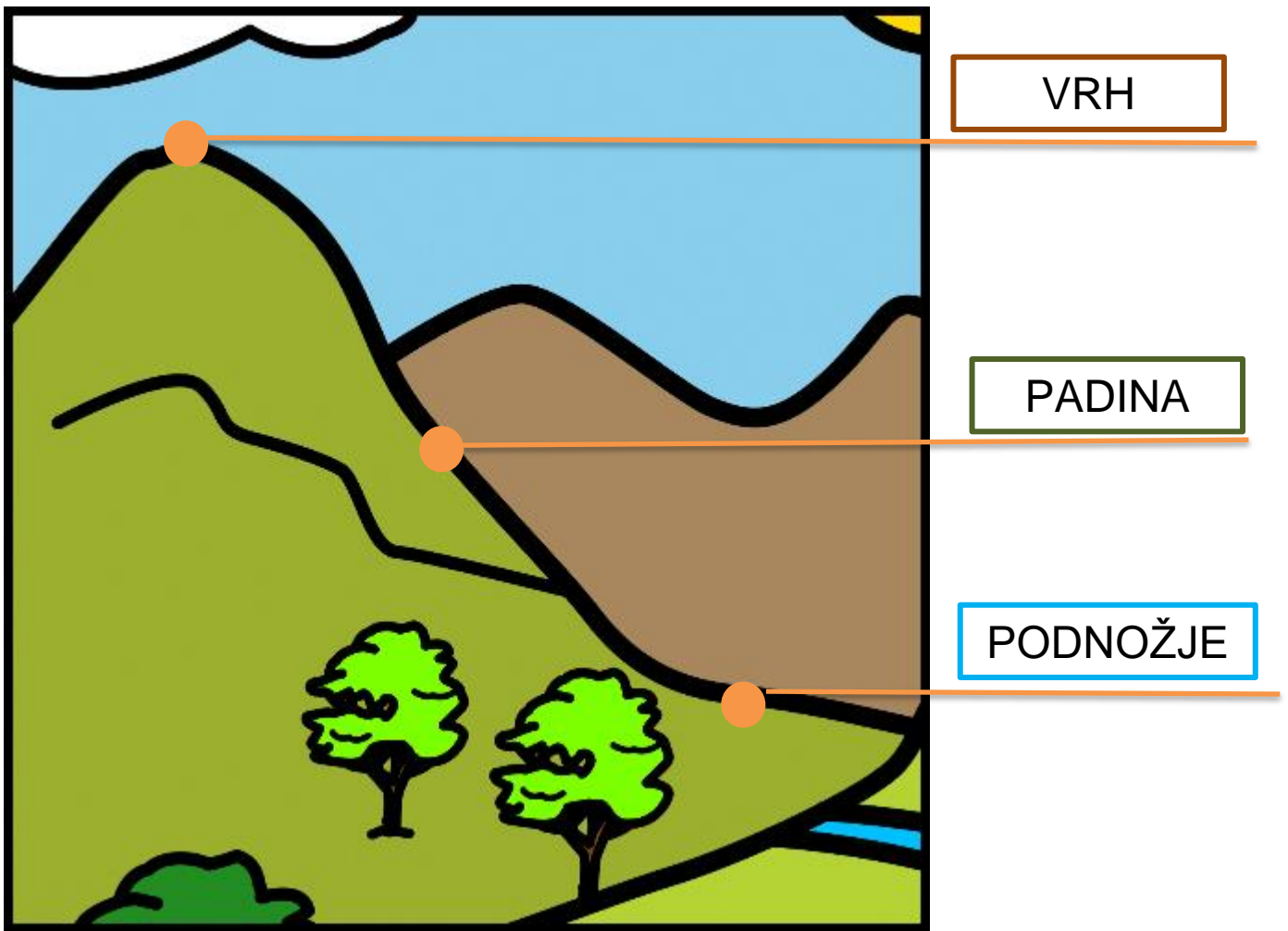
BREŽULJAK

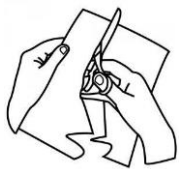
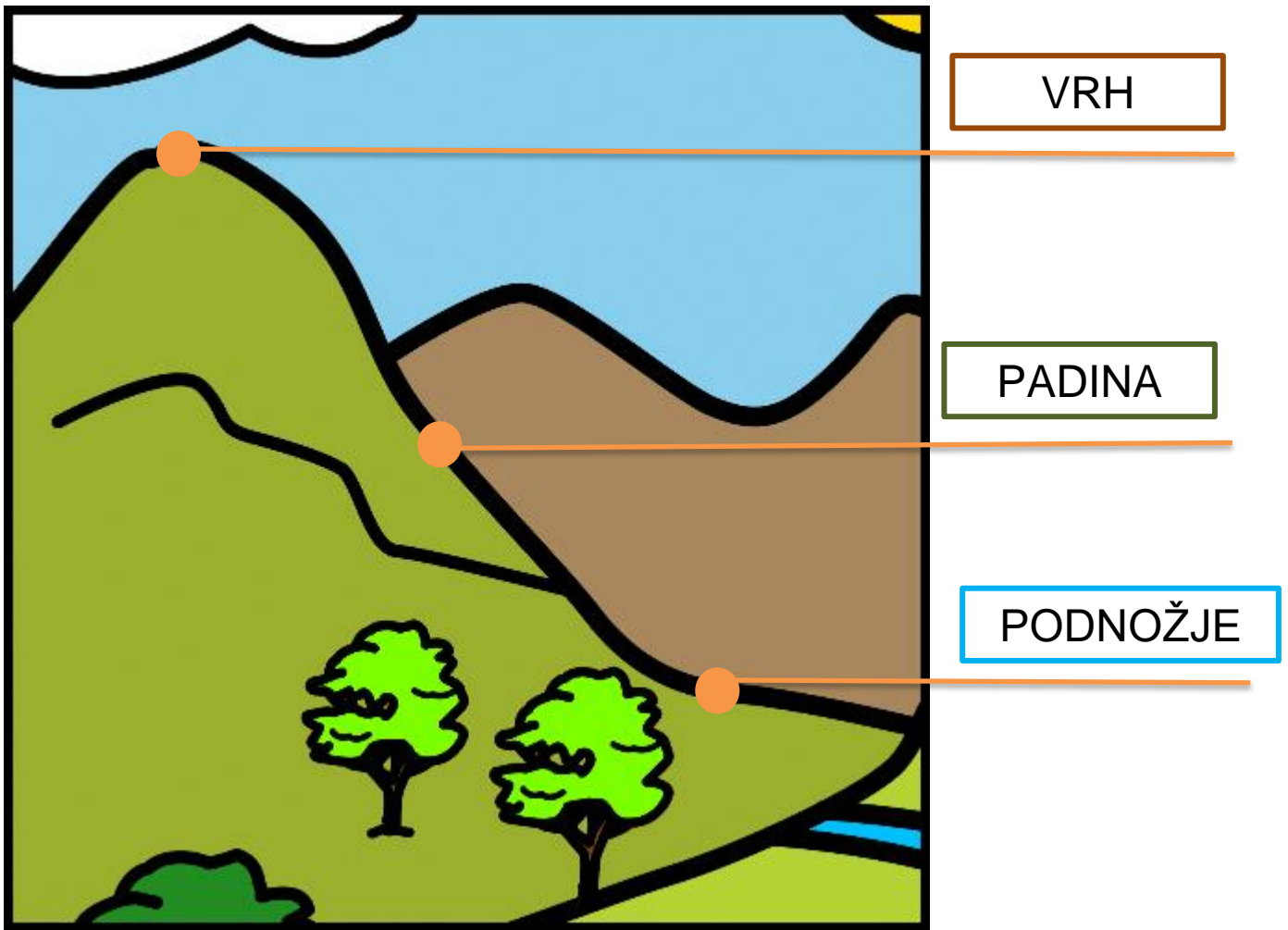
BRDO

DOLINA

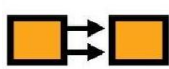


POGLEDAJ ŠTA JE ŠTA?





ISECI I



STAVI ISTO NA ISTO.


VRH

PADINA

PODNOŽJE



POVEŽI DELOVE UZVIŠENJA I ODGOVARAJUĆU REČ.




VRH

PADINA

PODNOŽJE




POVEŽI DELOVE UZVIŠENJA I ODGOVARAJUĆU REČ.




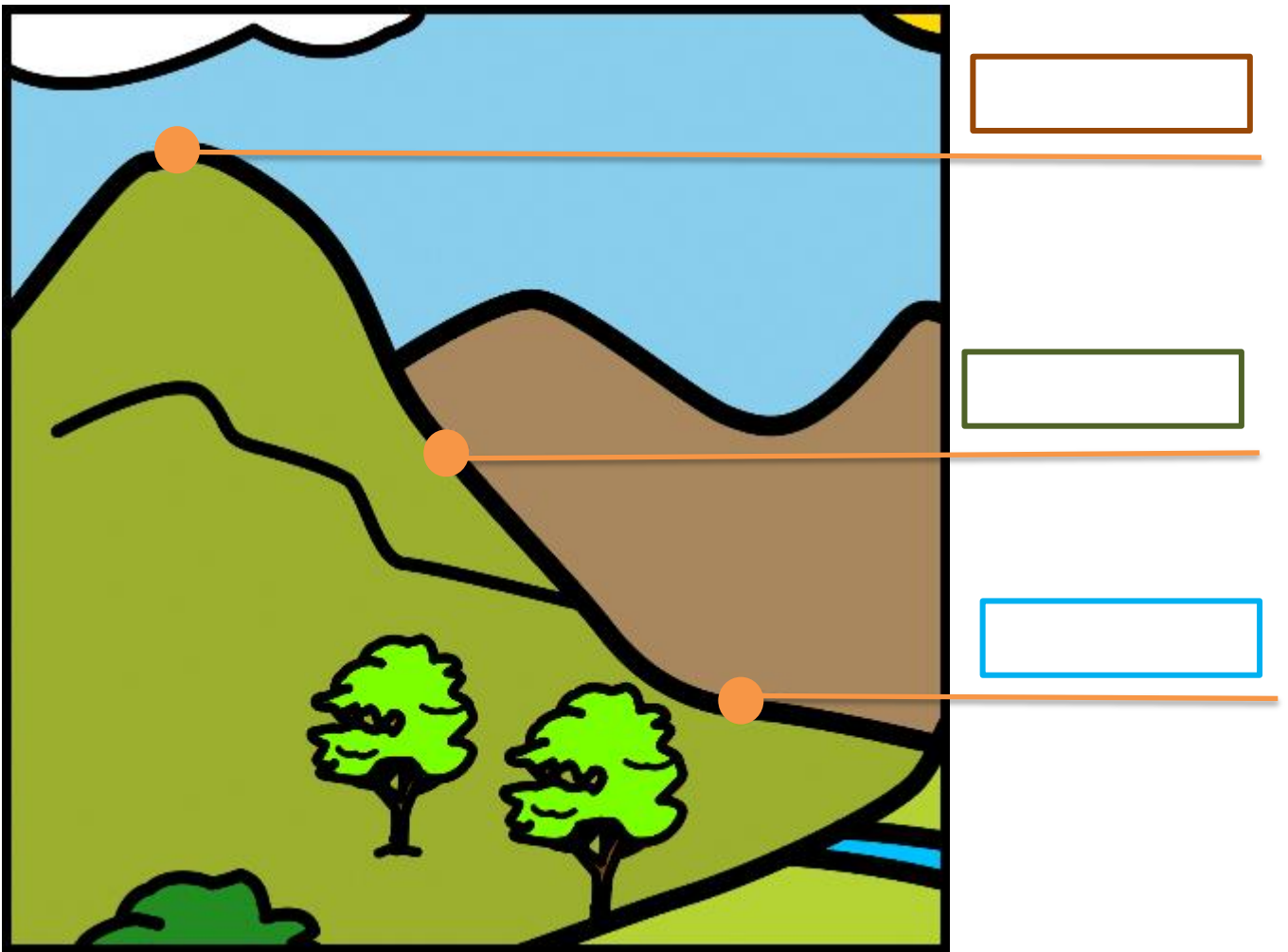
PODNOŽJE

VRH

PADINA



NAPIŠI DELOVE UZVIŠENJA U ODGOVARAJUĆE POLJE.



ISECI I



ZALEPI REČI.

VRH

PADINA

PODNOŽJE